






## PASEO DE LA HABANA

**138 Paseo de la Habana**  
**Madrid**  
**28036**

 +34 914 52 12 00

-  **Nearest Metro Station**  
Colombia (Line 8 and 9), Cuzco (line 10)
-  **Nearest Train Station**  
Nuevos Ministerios
-  **Madrid-Barajas Airport connection**



### **From Colombia Station (6 min walk)**

Once at the station, take the exit "Principe de Vergara impares". Walk north through Principe de Vergara Street and turn the first street to the left onto Colombia Street. Continue along Potosí Street 260m and turn right to Paseo de la Habana. Keep walking and you will find the entrance to Ineco's offices on your right hand side.



### **From Cuzco Station (11 min walk)**

Walk north through Paseo de la Castellana and turn right when you reach Av. de Alberto de Alcocer. Continue on Av. de Alberto de Alcocer and turn right at Paseo de la Habana. Walk for 150m and Ineco's offices will be on you left hand side.



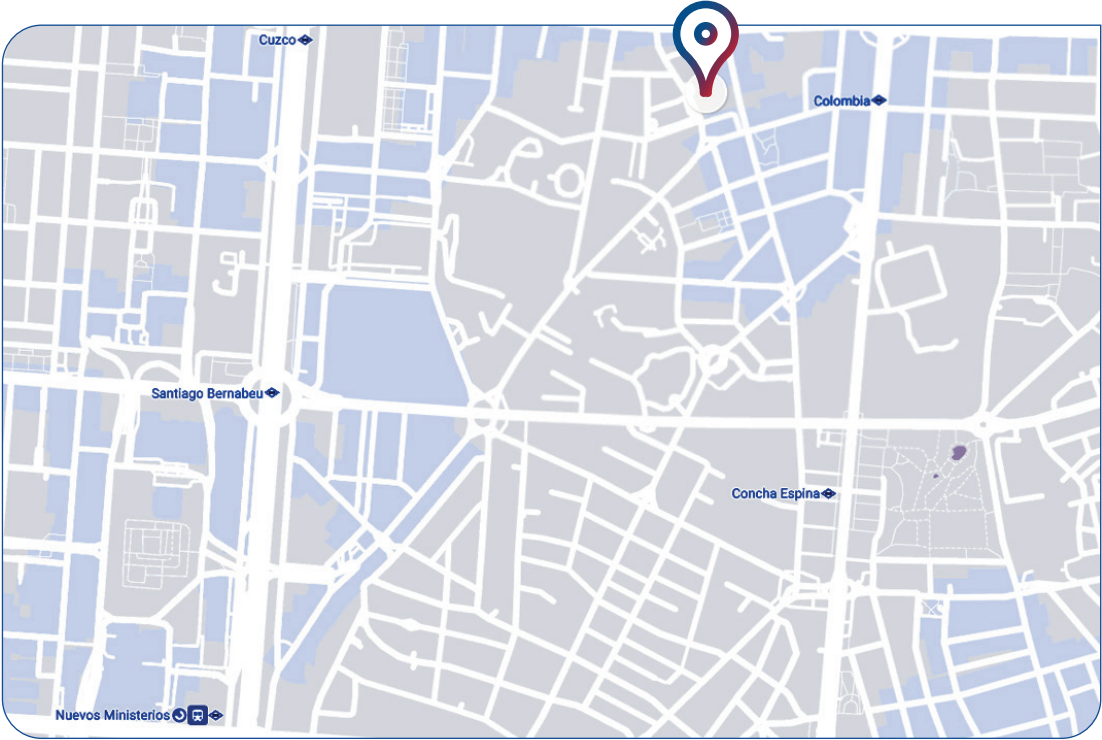
### **From Nuevos Ministerios Train Station (22 min walk)**

From the station you can either take metro line 8 to Colombia Station and follow the steps from there, or walk 22 minutes to the offices. Head south on Paseo de la Castellana towards Raimundo Fernández Villaverde Street. Turn left at Raimundo Fernández Villaverde Street and walk 45 meters, then continue 32 meters through Joaquín Costa Street. Turn left to Paseo de la Castellana, walk forward and continue to Paseo de la Habana. Cross Sagrados Corazones square and continue walking Paseo de la Habana until you reach number 138.



### **From Madrid-Barajas Airport (19 min metro)**

Take line 8 in the direction of Nuevos Ministerios. Hop off in Colombia Station and follow the instructions specified above.



Map courtesy of Google Maps